


## LEGEND



PROPERTY OF SOUTHERN  
CALIFORNIA EDISON COMPANY



PROPERTY BEING LICENSED TO CITY OF  
SANTA ANA DEPARTMENT OF PARKS AND  
RECREATION FOR PARKS AND PUBLIC  
RECREATION PURPOSES ONLY

■ TSP APPROXIMATE STEEL POLE LOCATION

● PP APPROXIMATE WOOD POLE LOCATION


----- ACCESS ROAD

## NOTE:

THE FOLLOWING CLEARANCES MUST BE  
MAINTAINED AT ALL TIMES;

a) A 50-FOOT RADIUS AROUND  
SUSPENSION TOWER LEGS,  
H-FRAMES & 100-FOOT RADIUS  
AROUND DEAD-END TOWER LEGS.

b) A 25-FOOT RADIUS AROUND ALL  
OTHER POLES.




0 40 80 160

SCALE IN FEET

# EXHIBIT "A"

FACILITY NAME: ELLIS — JOHANNA 220 KV			LICENSED AREA (GROSS)	SQ.FT.: 9,069	AC.: 0.21
LICENSEE: CITY OF SANTA ANA DEPARTMENT OF PARKS AND RECREATION			CONTRACT NO.: 9.5074	ACCOUNT NO.: N/A	
CITY: SANTA ANA	COUNTY: ORANGE		STATE: CA	T.G.: 859/D2	M.S.: 042-092
APN(S): 410-223-07			SCE DOCUMENT NO.: 319004/001		
SCE SANDERS MAP: 515295; 5151296		SCE LAND BOOK: N/A	REF: 2018/9.5074		
R.P. LAND AGENT: C. BEDOLLA	LANDBASE MAPPING: WESTLAND GROUP, INC.		CHECKED BY: V. MUNOZ		
ORDER NO.: 801167052	NOT. NO.: 202714250	DATE: 11/14/2022	FILE NAME: 9.5074.DWG		



SOUTHERN CALIFORNIA

EDISON

An EDISON INTERNATIONAL Company



SOUTHERN CALIFORNIA  
**EDISON**

An EDISON INTERNATIONAL Company