

REQUEST FOR COUNCIL ACTION



CITY COUNCIL MEETING DATE:

JUNE 19, 2018

TITLE:

**APPROVE PURCHASE AGREEMENT
FOR REAL PROPERTY ACQUISITION
FOR BRISTOL STREET
IMPROVEMENTS PHASE 4 (PROJECT
NO. 116741, NON-GENERAL FUND)
{STRATEGIC PLAN NO. 6, 1G; 3, 2C}**

A handwritten signature in black ink, appearing to read "D. [unclear]", is written over a horizontal line.

CITY MANAGER

CLERK OF COUNCIL USE ONLY:

APPROVED

- ☐ As Recommended
- ☐ As Amended
- ☐ Ordinance on 1st Reading
- ☐ Ordinance on 2nd Reading
- ☐ Implementing Resolution
- ☐ Set Public Hearing For _____

CONTINUED TO _____

FILE NUMBER _____

RECOMMENDED ACTION

Authorize the City Manager and Clerk of the Council to execute Purchase Agreement for the real property acquisition, temporary construction easement, and goodwill (if any) with the property owner listed below, subject to nonsubstantive changes approved by the City Manager and City Attorney:

No.	Property Owner	Property commonly known as / location	Acquisition Type	Amount
1	Qwan Capital	1241 West Saint Anne Place (APN 015-215-10)	Partial	\$20,500

DISCUSSION

Bristol Street is a north-south transportation facility which is designated as a major arterial highway in the City's Circulation Element of the General Plan. Improving the 3.9-mile Bristol Street segment from Warner Avenue to Memory Lane has been a long-term priority project that is being constructed in several phases. Improvements include widening the street from two to three lanes in each direction, raised landscape medians, and adding bike lanes. The City is acquiring properties for the development of Phase 4, bounded by Warner Avenue and Saint Andrew Place. Property acquisitions for this phase are expected to be completed by spring 2018, and construction is anticipated to begin in summer 2018.

The partial acquisition is necessary to accommodate the improvements and widening for Phase 4 (Exhibit 1) of this project. The purchase offer was determined based on appraised values prepared by a California State licensed appraiser, and were accepted by the property owners. The total compensation includes \$16,365 for the partial land acquisition and \$4,135 for a

temporary construction easement, totaling to the amount listed above and shown in the attached agreement (Exhibit 2).

STRATEGIC PLAN ALIGNMENT

Approval of this item supports the City's efforts to meet Goal #6 – Community Facilities & Infrastructure, Objective #1 (establish and maintain a Community Investment Plan for all City assets), Strategy G (develop and implement the City's Capital Improvement Program in coordination with the Community Investment and Deferred Maintenance Plans).

Approval of this item also supports the City's efforts to meet Goal #3 – Economic Development, Objective #2 (create new opportunities for business/job growth and encourage private development through new General Plan and Zoning Ordinance policies), Strategy C (support business development and job growth along transit corridors through the completion of critical transit plans/projects).


ENVIRONMENTAL IMPACT


In 1990, City Council approved the Bristol Street Final Environmental Impact Statement/Environmental Impact Report (FEIS/EIR No. 89-01). Due to several minor design modifications in Phase 4, which lies between Warner Avenue and St. Andrew Place, an Addendum to the FEIS/EIR was prepared and adopted pursuant to the California Environmental Quality Act by City Council on April 7, 2015.

FISCAL IMPACT

Funds are available in the Bristol Street Improvements Project (No. 116741) for expenditure in FY 2017-2018 in the Measure M2 Street Construction Fund (Account No. 03217663-66100), subject to nonsubstantive changes.

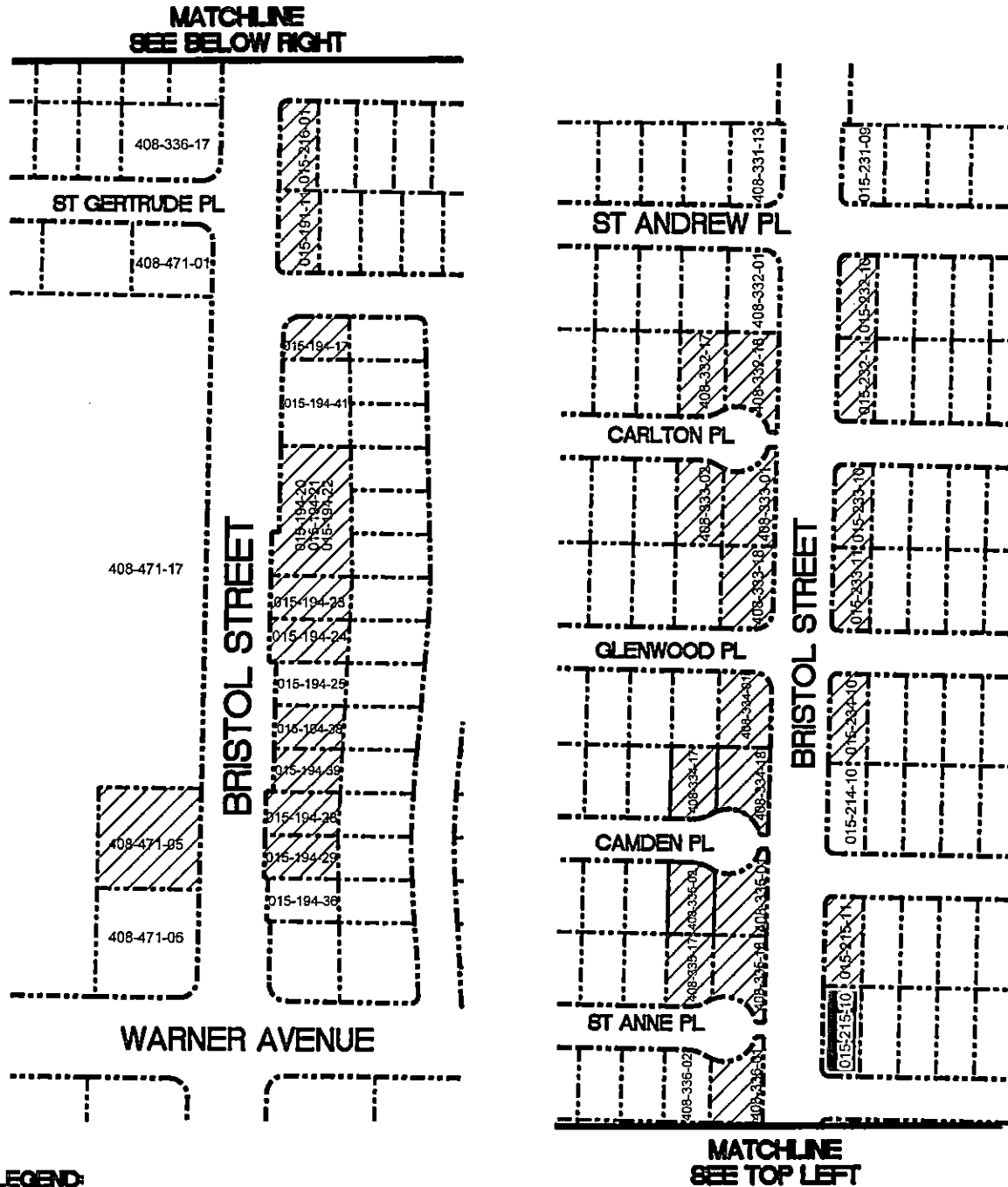
APPROVED AS TO FUNDS & ACCOUNTS:


Edwin "William" Galvez, P.E.
Interim Executive Director
Public Works Agency


Francisco Gutierrez
Executive Director
Finance and Management Services Agency

FM/EWG/JG/ST

Exhibits: 1. Location Map
2. Agreement for APN 015-215-10



LEGEND:



-SUBJECT PROPERTY



-ACQUIRED PROPERTIES

EXHIBIT 1

SANTA ANA



PUBLIC WORKS AGENCY

**PURCHASE AGREEMENTS FOR
BRISTOL STREET IMPROVEMENTS
PHASE 4 (PROJECT NO. 116741
NONGENERAL FUND)
(Strategic Plan No. 6, 1, G and 3, 2, C)**



PAGE 1 OF 1

**PURCHASE AND SALE AGREEMENT FOR ACQUISITION OF REAL PROPERTY
AND BILATERAL ESCROW INSTRUCTIONS**

THIS AGREEMENT (hereinafter "PSA"), entered into on _____, 2018, between the CITY OF SANTA ANA, a charter city and municipal corporation duly organized under the Constitution and laws of the State of California (hereinafter "City" or "Buyer"), and QWAN CAPITAL, a California corporation (hereinafter "Seller"), regardless of number or gender;

THEREFORE, for and in consideration of their mutual promises, covenants and agreements, and subject to the terms, conditions and provisions of this PSA, Seller agrees to sell to City, and City agrees to purchase from Seller, that certain real property (hereinafter "Said Real Property") legally described as follows:

SEE EXHIBIT "A" – Legal Description
ATTACHED HERETO AND BY THIS REFERENCE MADE A PART HEREOF
(Commonly known as 1241 W. Saint Anne Pl., Santa Ana, CA 92707)
(APN#: 015-215-10)

Said purchase and sale of Said Real Property shall be in accordance with and subject to all of the following terms, conditions, promises, covenants, agreements and provisions, to wit:

1. **Conveyance by Seller.** Seller agrees to convey said real property to City, by Grant Deed, at the office of First American Title Insurance Company, 2 First American Way, Santa Ana, California, within sixty (60) days from and after the date on which the City has approved this Agreement.
2. **Title to be Conveyed.** Seller agrees that, except as may hereinafter be otherwise expressly provided, said real property shall be conveyed by Seller to City, as aforesaid, free and clear of any and all conditions, restrictions, reservations, exceptions, easements, assessments, profits, limitations, encumbrances (whether monetary or non-monetary, general or specific, including any and all leasehold interests), liens, clouds or defects in title except those exceptions shown in Paragraph 14 below. Seller hereby warrants that the title to said real property to be conveyed by Seller to City shall be free and clear as provided above. Seller further agrees that acceptance by City of any deed to said real property, with or without knowledge of any condition, restriction, reservation, exception, easement, assessment, profit, limitation, encumbrance (whether monetary or non-monetary, general or specific, and including any and all leasehold interests), lien, cloud or defect in title, shall not constitute a waiver by City of its right to the full and clear title hereinabove agreed to be conveyed by Seller to City, nor of any right which might accrue to City because of the failure of Seller to convey title as hereinabove provided.
3. **Title Insurance.** Seller agrees to deliver to City, concurrently with the conveyance of said real property to City, within the time and at the place hereinabove specified for said conveyance of said real property, a policy of title insurance to be issued by the above mentioned title company, with the City therein named as the insured, in the amount of Sixteen Thousand Three Hundred Sixty-Five and no/100 Dollars (\$16,365.00) insuring the title of the City to said real property is free and clear of any and all conditions, restrictions, reservations, exceptions, easements, assessments, profits, limitations, encumbrances (whether monetary or non-monetary, general or specific, and including any and all leasehold interests), liens, clouds or defects in title, excepting such specific ones as city may hereinafter expressly agree to take subject to. Acceptance by City of any such policy of insurance, whether such insurance complies with the requirements of this paragraph or not, shall not constitute a waiver by City of its right to such insurance as is herein required of Seller, nor a waiver by the City of any rights of action for damages or any other rights which may accrue to City by reason of the failure of Seller to convey title or to provide title insurance as required in this Agreement.

4. **Escrow.** City agrees to open an escrow at the office of First American Title Insurance Company, 2 First American Way, Santa Ana, California, (the Escrow Agent) within five (5) days from and after the date on which the City has approved this Agreement. This Agreement constitutes the joint escrow instructions of the City and the Seller and a duplicate original of this Agreement shall be delivered to the Escrow Agent upon the opening of the escrow. Escrow to close within sixty (60) days of the City's execution of this Agreement. If escrow is not in a condition to close by the Close of Escrow, and failure to close is due to unforeseen conditions of title or interest of third parties in the Property that cannot be resolved in Escrow, then buyer may, at its option, request cancellation of escrow and this Agreement and return of any funds it has deposited into escrow. Thereupon, all obligations and liabilities of the Parties under this Agreement shall cease and terminate. If no such request is made, Escrow shall be closed as soon as possible thereafter. Buyer shall be entitled to possession of the Property immediately upon close of Escrow.

The Escrow Agent hereby is empowered to act under this Agreement, and upon indicating its acceptance of this Section 4 and of the General Provisions described in **Exhibit "B"** attached hereto and incorporated herein by this reference, in writing, delivered to the City and to the Seller within five (5) days after delivery of this Agreement, shall carry out its duties as Escrow Agent hereunder.

City agrees to bear and Escrow Agent is hereby authorized to charge to the City the cost of any transfer taxes, recording fees, cost of title insurance, re-conveyance fees, document preparation fees, escrow fees and any other closing costs incidental to the conveying of said real property to City. Penalties for prepayment of bona fide obligations secured by any existing deed of trust or mortgage shall be waived pursuant to Civil Code Procedures Section 1265.240.

The liability to the Escrow Agent under this Agreement is limited to performance of the obligations imposed upon it under Section 4, Section 6 and **Exhibit "B"** of the General Provisions of this Agreement.

5. **Property Taxes.** Such real property taxes, if any, on said real property for the fiscal year within which said real property is conveyed to City as are unpaid at the time of said conveyance shall be cleared and paid in accordance with the provisions of Section 4986 of the Revenue and Taxation Code of the State of California. Seller shall be eligible for a refund under Section 5096.7 of the Revenue and Taxation Code of the State of California for that portion of property taxes on said real property for said fiscal year which have been paid prior to the date the deed conveying said real property to City is recorded which is allocable to that portion of the fiscal year which begins on the date the deed conveying said real property to City is recorded and made uncollectible if unpaid by reason of Section 5086 of the Revenue and Taxation Code of the State of California. To the extent that Seller has prepaid any taxes or assessments attributable to the Property; Seller shall be solely responsible for obtaining any refund due thereon from the taxing authority. Upon written request, Buyer shall assist Seller, at Seller's sole cost, in obtaining said refund, if any; however, in no case shall Buyer credit or otherwise pay Seller for that refund, if any, through or outside of Escrow.

All unpaid taxes on said real property for any and all years prior to the fiscal year within which said conveyance is made shall be paid by Seller before conveyance of said real property to City.

6. **Payment of Purchase Price.** City agrees to pay to Seller, and Seller agrees to accept from City, as and for the full purchase price for said real property and temporary occupancy, for the total sum of **Twenty Thousand, Five Hundred and no/100 Dollars (\$20,500.00)**. The sum of **Sixteen Thousand, Three Hundred Sixty-Five and no/100 Dollars (\$16,365.00)**, is compensation for the certain real property and improvements as shown in Exhibit "A". The sum of **Four Thousand, One Hundred Thirty-Five and no/100 Dollars (\$4,135.00)**, is compensation for the temporary occupancy of the property, which shall have a duration of **Eighteen (18) months** and is described and shown as

attachments (Exhibits "C" and "D") to the Temporary Construction Easement deed. City and Seller agree that if construction of the project for which this PSA is being entered into does not begin within 24 months after close of escrow, the seller has an option to request additional compensation for the TCE based on the updated appraised value of the TCE as obtained by the City. City agrees to deposit said purchase price in escrow with the Escrow Agent within THIRTY (30) days from and after the date on which the City has approved this Agreement, and the Escrow Agent is hereby authorized to pay the same to Seller upon and after:

- (a) Conveyance of said real property by Seller to City as hereinabove provided;
- (b) Acceptance by City of a Grant Deed conveying said real property to City;
- (c) Delivery to City of the policy of title insurance as hereinabove provided;
- (d) Recordation of the Deed conveying said real property to City.

7. **Possession.** Seller agrees to deliver to City, on the date the Deed conveying said real property to City is recorded, quiet and peaceful possession of said real property, which shall be made free by Seller of all personal property.

Seller hereby warrants that the rental statement referred to shall include the terms of all rental agreements, tenancies, and leases (written, unwritten, recorded, or unrecorded) and Seller agrees to hold City harmless from all liability from any such leases or agreements. Seller also warrants that there are no oral or written leases on all or any portion of the subject property exceeding a period of one month.

8. **Waivers.** The waiver by City of any breach of any covenant or agreement herein contained on the part of the Seller shall not be deemed or held to be a waiver of any subsequent or other breach of said covenant or agreement nor a waiver of any breach of any other covenants or agreements contained herein.

9. **Heirs, Assigns, Successors-in-Interest.** This PSA, and all the terms, covenants and conditions hereof, shall apply to and bind the heirs, executors, administrators, successors and assigns of the respective Parties hereto.

10. **Time is of the Essence.** In all matters and things hereunder to be done and in all payments hereunder to be made, time is and shall be of the essence.

11. **Just Compensation.** Seller acknowledges and agrees that said purchase price is just compensation at fair market value for said real property.

12. **Acknowledgment of Full Benefits and Release.**

- A. By execution of this Agreement, Seller, on behalf of himself, his heirs, executors, administrators, successors and assigns, hereby acknowledges that this Agreement provides full payment for the acquisition of the Property by Buyer, and Seller hereby expressly and unconditionally waives any claim for compensation for injury to the remainder ("severance damages"); precondemnation damages; claims for inverse condemnation; loss or impairment of any "bonus value" attributable to any lease; damage to or loss of improvements pertaining

to the realty; any right to repurchase, leaseback from Seller, or receive any financial gain from, the sale of any portion of the Property, or challenge Buyer's adoption of a resolution of necessity, pursuant to Code of Civil Procedure sections 1245.245; any right to receive any notices pursuant to Code of Civil Procedure section 1245.245; any right to enforce any other obligation placed upon Seller pursuant to Code of Civil Procedure sections 1245.245, 1263.025 and 1263.615; any other rights conferred upon Defendants pursuant to Code of Civil Procedure sections 1245.245 and 1263.615 and 1263.025; and attorney's fees and costs. It being understood that this is a complete and full settlement of all acquisition claims, liabilities, or benefits of any type or nature whatsoever relating to or in connection with the acquisition of the Property by Buyer. This release shall survive the Close of Escrow.

- B. This Agreement arose out of Buyer's efforts to acquire the Property through its municipal authority. Seller, on behalf of himself, his heirs, executors, administrators, successors and assigns, hereby fully releases Buyer, its successors, agents, representatives (including attorneys), and assigns, and all other persons and associations, known or unknown, from all claims and causes of action by reason of any damage which has been sustained by Seller, or may be sustained by Seller, as a result of Buyer's efforts to acquire the Property or to construct the works of improvement thereon, or any preliminary steps thereto. This Agreement does not, and shall not be construed to, require Seller to indemnify Buyer for damages which may arise as a result of Buyer's efforts to construct improvements on the Property.

13. **Notices.** The mailing address of the City of Santa Ana is 20 Civic Center Plaza, M-36, P.O. Box 1988, in the City of Santa Ana 92701, County of Orange, State of California. The mailing address of the Seller is 27 Cerrito Irvine, CA 92612.

14. **Exceptions.** City agrees to accept title to said real property subject to the following: NONE.

15. **Entire Agreement.** It is mutually agreed that the Parties hereto have herein set forth the whole of their Agreement. Performance of this PSA by City shall lay at rest, each, every, and all issue(s) that were raised or could have been raised in connection with the acquisition of Said Real Property by City.

16. **Hazardous Waste.** Neither Seller nor, to the best of Seller's knowledge, any previous owner, tenant, occupant, or user of the Property used, generated, released, discharged, stored, or disposed of any hazardous waste, toxic substances, or related materials ("Hazardous Materials") on, under, in, or about the Property, or transported any Hazardous Materials to or from the Property. Seller shall not cause or permit the presence, use, generation, release, discharge, storage, or disposal of any Hazardous Materials on, under, in, or about, or the transportation of any Hazardous Materials to or from, the Property. The term "Hazardous Material" shall mean any substance, material, or waste which is or becomes regulated by any local governmental authority, the State of California, or the United States Government, including, but not limited to, any material or substance which is (i) defined as a "hazardous waste", "extremely hazardous waste", or "restricted hazardous waste" under Section 25115, 25117 or 25122.7, or listed pursuant to Section 25140 of the California Health and Safety Code, Division 20, Chapter 6.5 (Hazardous Waste Control Law), (ii) defined as "hazardous substance" under Section 25316 of the California Health and Safety Code, Division 20, Chapter 6.8 (Carpenter-Presley-Tanner Hazardous Substance Account Act), (iii) defined as a "hazardous material", "hazardous substance", or "hazardous waste" under Section 25501 of the California Health and Safety Code, Division 20, Chapter 6.95 (Hazardous Materials Release Response Plans and Inventory), (iv) defined as a "hazardous substance" under Section 25281 of the California Health and Safety Code, Division 20, Chapter 6.7 (Underground Storage of Hazardous Substances), (v) petroleum, (vi) asbestos, (vii) polychlorinated biphenyls, (viii) listed under Article 9 or defined as "hazardous" or "extremely hazardous" pursuant to Article 11 of Title 22 of the California

Administrative Code, Division 4, Chapter 20, (ix) designated as a "hazardous substances" pursuant to Section 311 of the Clean Water Act, (33 U.S.C. S1317), (x) defined as a "hazardous waste" pursuant to Section 1004 of the Resource Conservation and Recovery Act, 42 U.S.C. S6901 et seq. (42 U.S.C. S6903) or (xi) defined as a "hazardous substances" pursuant to Section 101 of the Comprehensive Environmental Response, Compensation, as amended by Liability Act, 42. U.S.C. S9601 et seq. (42 U.S.C. S9601).

17. Compliance With Environmental Laws. To the best of Seller's knowledge the Property complies with all applicable laws and governmental regulations including, without limitation, all applicable federal, state, and local laws pertaining to air and water quality, hazardous waste, waste disposal, and other environmental matters, including, but not limited to, the Clean Water, Clean Air, Federal Water Pollution Control, Solid Waste Disposal, Resource Conservation Recovery and Comprehensive Environmental Response Compensation and Liability Acts, and the California Environment Quality Act, and the rules, regulations, and ordinances of the city within which the subject property is located, the California Department of Health Services, the Regional Water Quality Control Board, the State Water Resources Control Board, the Environmental Protection Agency, and all applicable federal, state, and local agencies and bureaus.

18. Indemnity. Seller agrees to indemnify, defend and hold the City harmless from and against any claim, action, suit, proceeding, loss, cost, damage, liability, deficiency, fine, penalty, punitive damage, or expense (including, without limitation, attorneys' fees), resulting from, arising out of, or based upon (i) the presence, release, use, generation, discharge, storage, or disposal of any Hazardous Material on, under, in or about, or the transportation of any such materials to or from, the Property, or (ii) the violation, or alleged violation, of any statute, ordinance, order, rule, regulation, permit, judgment, or license relating to the use, generation, release, discharge, storage, disposal, or transportation of Hazardous Materials on, under, in, or about, to or from, the Property. This indemnity shall include, without limitation, any damage, liability, fine, penalty, punitive damage, cost, or expense arising from or out of any claim, action, suit or proceeding for personal injury (including sickness, disease, or death, tangible or intangible property damage, compensation for lost wages, business income, profits or other economic loss, damage to the natural resource or the environment, nuisance, pollution, contamination, leak, spill, release, or other adverse effect on the environment). This indemnity extends only to liability created prior to or up to the date this escrow shall close. Seller shall not be responsible for acts or omissions to act post close of this escrow.

19. Contingency. It is understood and agreed between the parties hereto that the completion of this transaction, and the escrow created hereby, is contingent upon the specific acceptance and approval of the City herein. The execution of these documents and the delivery of same to Escrow Agent constitute said acceptance and approval.

20. Modification and Amendment. This PSA may not be modified or amended except in writing signed by the Seller and City.

21. Partial Invalidity. Any provision of this PSA that is unenforceable or invalid or the conclusion of which would adversely affect the validity, legality, or enforcement of this PSA shall have no effect, but all the remaining provisions of this PSA shall remain in full force.

22. Captions. Captions and headings in this PSA, including the title of this PSA, are for convenience only and are not to be considered in construing this PSA.

23. Governing Law. This PSA shall be governed by and construed in accordance with the laws of the State of California.

24. **No Reliance By One Party On The Other.** Each party has received independent legal advice from its attorneys with respect to the advisability of executing this PSA and the meaning of the provisions hereof. The provisions of this PSA shall be construed as to their fair meaning, and not for or against any party based upon any attribution to such party as the source of the language in question.

25. **No Third Party Beneficiary.** This PSA is intended to benefit only the Parties hereto and no other person or entity has or shall acquire any rights hereunder.

26. **Duty To Cooperate Further.** Each party hereby agrees that it shall, upon request of the other, execute and deliver such further documents (in form and substance reasonably acceptable to the party to be charged) and do such other acts and things as are reasonably necessary and appropriate to effectuate the terms and conditions of this PSA, without cost.

27. **Applicability of Agreement To Assignees.** This PSA shall be binding upon and shall inure to the benefit of the successors and assigns of the Parties to this PSA.

28. **Authority to Execute Agreement.** Each undersigned represents and warrants that its signature herein below has the power, authority and right to bind their respective parties to each of the terms of this PSA, and shall indemnify City fully, including reasonable costs and attorney's fees, for any injuries or damages to City in the event that such authority or power is not, in fact, held by the signatory or is withdrawn.

29. **Incorporation of Exhibits.** All Exhibits referenced herein and attached hereto shall be incorporated as if fully set forth in the body of this PSA.

IN WITNESS WHEREOF, the Parties hereto have executed this Purchase and Sale Agreement on the date and year first written above.

SELLER:

QWAN CAPITAL, a California corporation

By: [Signature] Date: 4/23/2018

Its: SAM JILANCHI, MANAGING PARTNER

By: _____ Date: _____

Its: _____

CITY/BUYER:

CITY OF SANTA ANA, a California charter city and municipal corporation

Raul Godinez II
City Manager

Date: _____

ATTEST:

Maria D. Huizar
City Clerk

Date: _____

APPROVED AS TO FORM:

[Signature]
John M. Funk
Assistant City Attorney

Date: 4-24-18

RECOMMENDED FOR APPROVAL:

Edwin "William" Galvez
Acting Executive Director
Public Works Agency

Date: _____

EXHIBIT "A"

25G-11

EXHIBIT "A"

LEGAL DESCRIPTION

IN THE CITY OF SANTA ANA, COUNTY OF ORANGE, STATE OF CALIFORNIA, BEING A PORTION OF LOT 21 OF TRACT NO. 1383, PER MAP RECORDED IN BOOK 41, PAGE 47 OF MISCELLANEOUS MAPS, IN THE OFFICE OF THE COUNTY RECORDER OF SAID COUNTY, SAID PORTION LYING SOUTHWESTERLY AND WESTERLY OF THE FOLLOWING DESCRIBED LINE: COMMENCING AT THE INTERSECTION OF THE CENTERLINES OF BRISTOL STREET AND SAINT ANNE PLACE, AS SAID IS SHOWN ON SAID MAP; THENCE, ALONG SAID CENTERLINE OF SAINT ANNE PLACE, SOUTH 88°10'21"EAST, 55.22 FEET; THENCE, PERPENDICULAR TO SAID CENTERLINE, NORTH 1°49'39" EAST, 30.00 FEET TO A POINT IN THE NORTH LINE OF SAID SAINT ANNE PLACE, SAID POINT BEING THE TRUE POINT OF BEGINNING; THENCE NORTH 44°50'53" WEST, 16.50 FEET; THENCE, NORTH 0°06'22" EAST, 112.33 FEET TO THE WEST LINE OF SAID LOT. CONTAINING AN AREA OF 266 SQUARE FEET, MORE OR LESS. ALL AS SHOWN ON EXHIBIT 'A-1', ATTACHED HERETO AND BY THIS REFERENCE MADE A PART HEREOF. SUBJECT TO COVENANTS, CONDITIONS, RESTRICTIONS, RESERVATIONS, EASEMENTS OF RECORD, AND RIGHTS OF WAY, IF ANY.

EXHIBIT "B" (First American)

GENERAL ESCROW PROVISIONS

All disbursements shall be made by Escrow's check. All funds received in this escrow shall be deposited in one or more of your general escrow accounts with any bank doing business in the State of California and may be transferred to any other general escrow account or accounts. The expression "close of escrow" means the date on which instruments referred to herein are filed for record. All adjustments are to be made on the basis of a 30-day month. Recordation of any instruments delivered through this escrow, if necessary or proper in the issuance of a policy of title insurance called for, is hereby authorized.

There shall be no proration of any existing insurance policies in this escrow.

You are to furnish a copy of these instructions, amendments thereto, closing statements and/or any other documents deposited in this escrow to the lender or lenders, the real estate broker or brokers and/or the attorney or attorneys involved in this transaction upon request of such lenders, brokers or attorneys.

Should you before or after close of escrow receive or become aware of any conflicting demands or claims with respect to this escrow or the rights of any of the parties hereto, or any money or property deposited herein affected hereby, you shall have the right to discontinue any or all further acts on your part until such conflict is resolved to your satisfaction, and you shall have the further right to commence or defend any action or proceedings for the determination of such conflict. The parties hereto jointly and severally agree to pay all costs, damages, judgments and expenses, including reasonable attorney's fees, suffered or incurred by you in connection with, or arising out of this escrow, including, but without limiting the generality of the foregoing, a suit in interpleader brought by you. In the event you file a suit in interpleader, you shall ipso facto be fully released and discharged from all obligations imposed upon you in this escrow.

If for any reason funds are retained or remain in escrow, you are to deduct therefrom a reasonable monthly charge as custodian thereof of not less than \$10.00 per month.

Time is declared to be the essence of these instructions. If you are unable to comply within the time specified herein and such additional time as is required to make an examination of the official records, you will return all documents, money or property to the party entitled thereto upon satisfactory written demand and authorization. Any amendment of and/or supplement to any instructions must be in writing. The seller agrees to sell and the buyer agrees to buy the property herein described upon the terms hereof.

These escrow instructions, and amendments hereto, may be executed in one or more counterparts, each of which independently shall have the same effect as if it were the original, and all of which taken together shall constitute one and the same instruction.

When recorded, please mail this instrument and tax statements to:

Clerk of the Council
City of Santa Ana
20 Civic Center Plaza, M-30
Santa Ana, California 92701

Free recording requested by
THE CITY OF SANTA ANA PER
GOVERNMENT CODE SECTION 6103.

SPACE ABOVE THIS LINE FOR RECORDER'S USE

CANCEL TAXES X	APPROVED AS TO FORM BY ATTY.	APPROVED BY DIRECTOR	DESCRIPTION WRITTEN BY	DESCRIPTION CHECKED-O.K.	A. P. NUMBER:015-215-10	R/W MAP NUMBER	PROJECT NUMBER
1241 W. Saint Anne Place, Santa Ana, CA 92707							DEED NUMBER

GRANT DEED

FOR VALUABLE CONSIDERATION, receipt of which is hereby acknowledged,

QWAN CAPITAL, a California corporation

Does Hereby Grant to the CITY OF SANTA ANA, a charter City and municipal; corporation duly organized under the Constitution and laws of the State of California, for public roadway purposes, all that real property in the City of Santa Ana, Orange County, State of California, located at 1241 W. Saint Anne Place, Santa Ana, CA 92707 described as follows:

SEE EXHIBITS "A-1" AND "A-2" ATTACHED HERETO AND BY THIS REFERENCE MADE A PART HEREOF;

Dated : _____

By: _____

Its: _____

Dated : _____

By: _____

Its: _____

EXHIBIT 'A-1'
LEGAL DESCRIPTION FOR
RIGHT OF WAY PURPOSES – AP No. 015-215-10

IN THE CITY OF SANTA ANA, COUNTY OF ORANGE, STATE OF CALIFORNIA, BEING A PORTION OF LOT 21 OF TRACT NO. 1383, PER MAP RECORDED IN BOOK 41, PAGE 47 OF MISCELLANEOUS MAPS, IN THE OFFICE OF THE COUNTY RECORDER OF SAID COUNTY, SAID PORTION LYING SOUTHWESTERLY AND WESTERLY OF THE FOLLOWING DESCRIBED LINE:

COMMENCING AT THE INTERSECTION OF THE CENTERLINES OF BRISTOL STREET AND SAINT ANNE PLACE, AS SAID IS SHOWN ON SAID MAP;

THENCE, ALONG SAID CENTERLINE OF SAINT ANNE PLACE, SOUTH 88°10'21"EAST, 55.22 FEET;

THENCE, PERPENDICULAR TO SAID CENTERLINE, NORTH 1°49'39" EAST, 30.00 FEET TO A POINT IN THE NORTH LINE OF SAID SAINT ANNE PLACE, SAID POINT BEING THE **TRUE POINT OF BEGINNING**;

THENCE NORTH 44°50'53" WEST, 16.50 FEET;

THENCE, NORTH 0°06'22" EAST, 112.33 FEET TO THE WEST LINE OF SAID LOT.

CONTAINING AN AREA OF 266 SQUARE FEET, MORE OR LESS.

ALL AS SHOWN ON EXHIBIT 'B', ATTACHED HERETO AND BY THIS REFERENCE MADE A PART HEREOF.

SUBJECT TO COVENANTS, CONDITIONS, RESTRICTIONS, RESERVATIONS, EASEMENTS OF RECORD, AND RIGHTS OF WAY, IF ANY.

THIS DESCRIPTION HAS BEEN
PREPARED BY ME ON
SEPTEMBER 22, 2015
ANTHONY C. CUOMO, PLS 6042


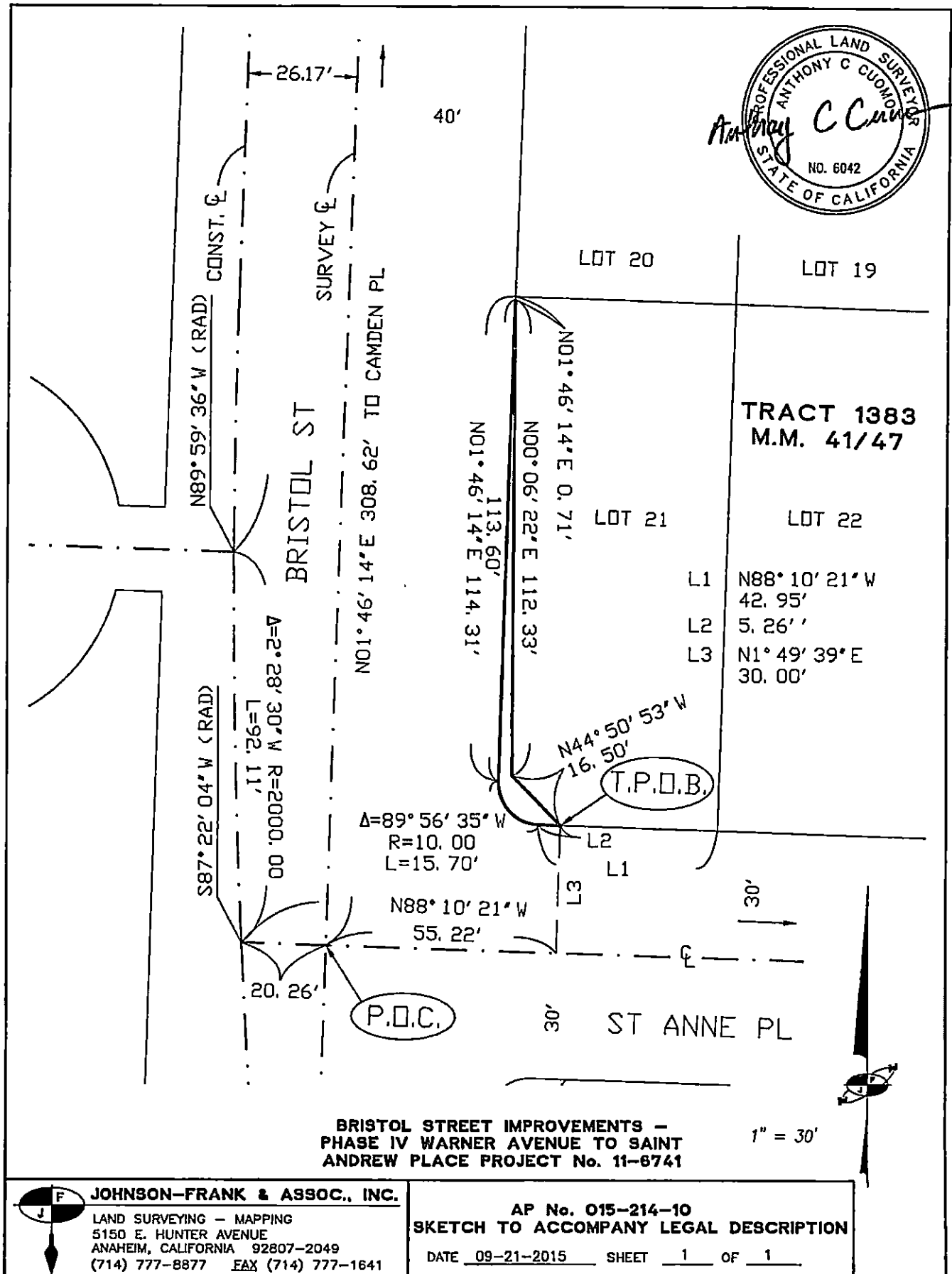


EXHIBIT 'A-2'



ACKNOWLEDGMENT

A notary public or other officer completing this certificate verifies only the identity of the individual who signed the document to which this certificate is attached, and not the truthfulness, accuracy, or validity of that document.

State of California

County of _____)

On _____ before me, _____
(Insert name and title of the officer)

personally appeared _____
Name of Signer (1)

_____,
Name of Signer (2)
who proved to me on the basis of satisfactory evidence to be the person(s) whose name(s) is/are subscribed to the within instrument and acknowledged to me that he/she/they executed the same in his/her/their authorized capacity(ies), and that by his/her/their signature(s) on the instrument the person(s), or the entity upon behalf of which the person(s) acted, executed the instrument.

I certify under PENALTY OF PERJURY under the laws of the State of California that the foregoing paragraph is true and correct.

WITNESS my hand and official seal.

Signature of Notary Public

(Seal)

When recorded, please mail this instrument and tax statements to:

Clerk of the Council
City of Santa Ana
20 Civic Center Plaza, M-30
Santa Ana, California 92701

Free recording requested by
THE CITY OF SANTA ANA PER
GOVERNMENT CODE SECTION 6103.

SPACE ABOVE THIS LINE FOR RECORDER'S USE

CANCEL TAXES X	APPROVED AS TO FORM BY ATTY.	APPROVED BY DIRECTOR	DESCRIPTION WRITTEN BY	DESCRIPTION CHECKED-O.K.	A. P. NUMBER: 015-215-10	RAW MAP NUMBER	PROJECT NUMBER
1241 W. Saint Anne Place, Santa Ana, CA 92707							DEED NUMBER

TEMPORARY CONSTRUCTION EASEMENT

FOR VALUABLE CONSIDERATION, receipt of which is hereby acknowledged, QWAN CAPITAL , a California corporation ("GRANTOR"), Does hereby Grant to the CITY OF SANTA ANA, a charter City and municipal; corporation duly organized under the Constitution and laws of the State of California, (the GRANTEE, hereinafter referred to as "the CITY"), its successors and assigns, the exclusive right, on a temporary basis, to enter and utilize certain real property in the City of Santa Ana, County of Orange, State of California, which is described on Exhibit 'C' (legal description) and depicted on Exhibit 'D' (plat to accompany legal description), which are attached hereto and made a part hereof (the "Property"), upon the terms set forth below.

1. Purpose. This TEMPORARY CONSTRUCTION EASEMENT ("TCE") is for the purpose of constructing the Phase 4 of the Bristol Street Improvement Project between Warner Avenue and Saint Andrew Place ("PROJECT"), a public project, and gives the CITY, its successors and assigns, the power to perform all activities necessary for the construction and completion of the Project, inclusive of ingress and egress, and necessary appurtenances thereto, on, over, and under GRANTOR's Property.

2. Term. GRANTOR agrees that the term of the TCE shall be for a period of Eighteen (18) months, and shall commence when the CITY issues a notice of commencement of construction to GRANTOR. Upon filing of the Notice of Completion of the PROJECT, the rights granted by this instrument shall automatically terminate and be of no further force and effect.

3. Release. For valuable consideration, as set forth in the Purchase and Sale Agreement for Acquisition of Real Property and Bilateral Escrow Instructions signed concurrently herewith, GRANTOR, and its successors, transferees and assigns, and each of them, hereby forever release and fully discharge the CITY and each of its predecessors and successors, and all of their officers, directors, members, employees, agents, contractors, assignees, and representatives, from any and all claims, demands, damages, causes of action, costs, and expenses (including, without limitation, experts' and attorneys' fees), that GRANTOR now, or in the future may have, of whatsoever kind or nature, whether known or unknown, suspected or unsuspected, present or potential, foreseen or unforeseen, fixed or contingent, arising from or in any way connected with the construction or use of the PROJECT ("Claim"), including, without limitation, any Claim suffered by reason of the theories of impairment of access, inverse condemnation, property damages, loss of income and/or goodwill, and relocation assistance pursuant to Federal and/or State law and implementing regulations or otherwise. GRANTOR understands and agrees that the release

contained herein shall not be deemed or construed as an admission by the CITY of any liability of any kind to GRANTOR.

5. Miscellaneous. It is mutually stipulated and agreed by and between GRANTOR and the CITY hereto that this TCE contains the whole agreement between them as of this date and that any amendments or modifications thereto must be in writing and signed by the parties. The provisions of this TCE shall be binding upon and inure to the benefit of the successors and assigns of the parties hereto.

Executed this _____ day of _____, 20____

QWAN CAPITAL, a California corporation

By: _____

Its: _____

By: _____

Its: _____

EXHIBIT 'C'
LEGAL DESCRIPTION FOR
RIGHT OF WAY PURPOSES – AP No. 015-215-10

BEING A 5.00 FOOT STRIP, IN THE CITY OF SANTA ANA, COUNTY OF ORANGE, STATE OF CALIFORNIA, SAID STRIP BEING A PORTION OF LOT 21 OF TRACT NO. 1383, PER MAP RECORDED IN BOOK 41, PAGE 47 OF MISCELLANEOUS MAPS, IN THE OFFICE OF THE COUNTY RECORDER OF SAID COUNTY, THE WESTERLY LINE OF SAID STRIP BEING MORE PARTICULARLY DESCRIBED AS FOLLOWS:

COMMENCING AT THE INTERSECTION OF THE CENTERLINES OF BRISTOL STREET AND SAINT ANNE PLACE, AS SAID IS SHOWN ON SAID MAP;

THENCE, ALONG SAID CENTERLINE OF SAINT ANNE PLACE, SOUTH 88°10'21"EAST, 55.22 FEET;

THENCE, PERPENDICULAR TO SAID CENTERLINE, NORTH 1°49'39" EAST, 30.00 FEET TO A POINT IN THE NORTH LINE OF SAID SAINT ANNE PLACE, SAID POINT BEING THE TRUE POINT OF BEGINNING;

THENCE NORTH 44°50'53" WEST, 16.50 FEET;

THENCE, NORTH 0°06'22" EAST, 112.33 FEET TO THE WEST LINE OF SAID LOT.

THE EASTERLY LINE OF SAID STRIP SHALL BE LENGTHENED OR SHORTENED TO TERMINATE SOUTHERLY IN THE SOUTH LINE OF SAID LOT 21 AND NORTHERLY IN THE NORTH LINE OF SAID LOT 21.

CONTAINING AN AREA OF 650 SQUARE FEET, MORE OR LESS.

ALL AS SHOWN ON EXHIBIT 'B', ATTACHED HERETO AND BY THIS REFERENCE MADE A PART HEREOF.

SUBJECT TO COVENANTS, CONDITIONS, RESTRICTIONS, RESERVATIONS, EASEMENTS OF RECORD, AND RIGHTS OF WAY, IF ANY.

THIS DESCRIPTION HAS BEEN
PREPARED BY ME ON
SEPTEMBER 22, 2015
ANTHONY C. CUOMO, PLS 6042


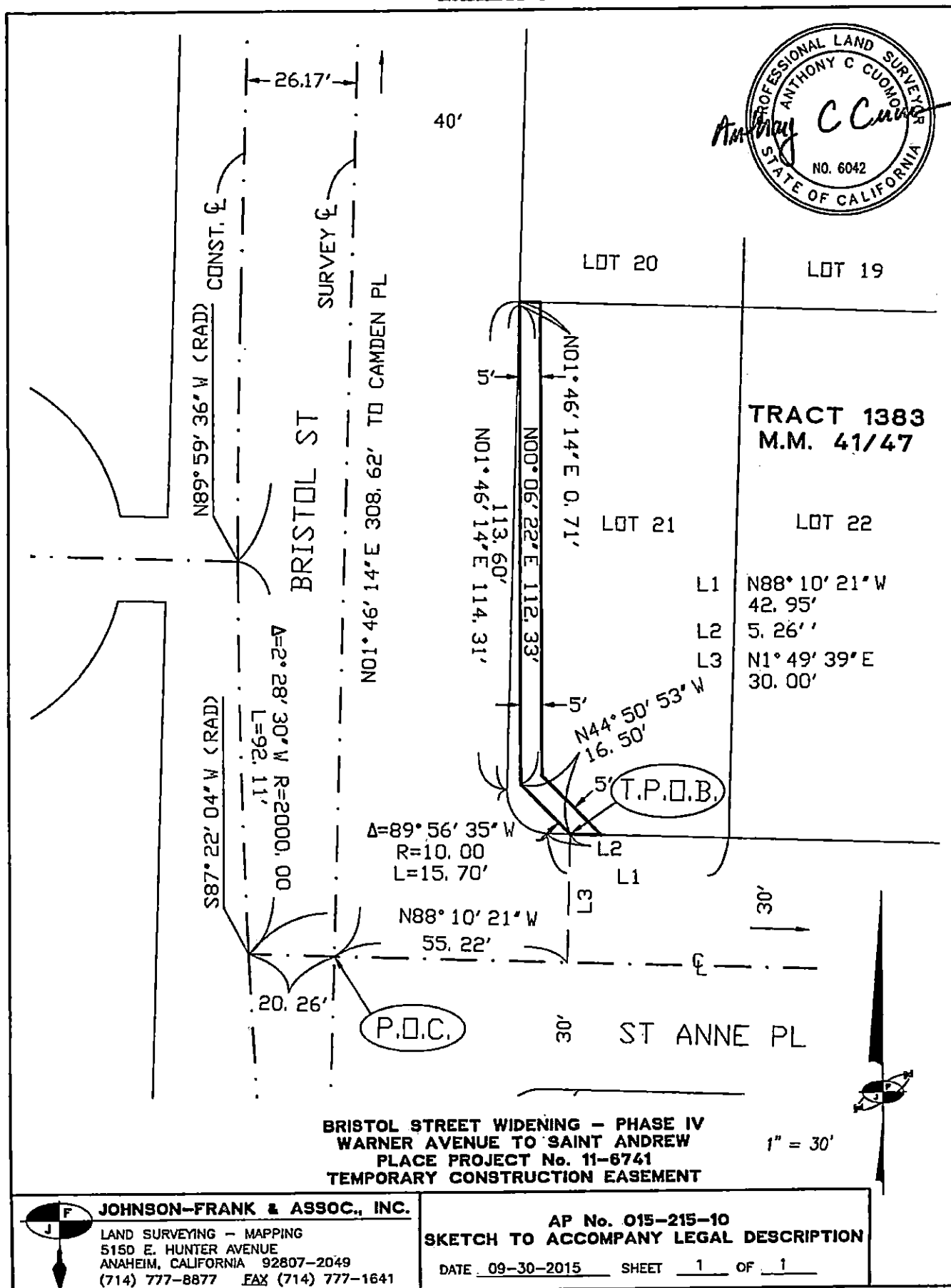


EXHIBIT 'D'



ACKNOWLEDGMENT

A notary public or other officer completing this certificate verifies only the identity of the individual who signed the document to which this certificate is attached, and not the truthfulness, accuracy, or validity of that document.

State of California

County of _____)

On _____ before me, _____
(Insert name and title of the officer)

personally appeared _____
Name of Signer (1)

Name of Signer (2)

who proved to me on the basis of satisfactory evidence to be the person(s) whose name(s) is/are subscribed to the within instrument and acknowledged to me that he/she/they executed the same in his/her/their authorized capacity(ies), and that by his/her/their signature(s) on the instrument the person(s), or the entity upon behalf of which the person(s) acted, executed the instrument.

I certify under PENALTY OF PERJURY under the laws of the State of California that the foregoing paragraph is true and correct.

WITNESS my hand and official seal.

Signature of Notary Public

(Seal)